








Match the Ordnance Survey Symbols

The key is missing some information. Add the names of the features or draw the correct symbols to complete the key.

PO					
	Footbridge		Parking		Sand
Sch					
	Cycle trail		Single-track railway		River
					

Once you have completed the key, have a go at drawing a simple map using some of the symbols. Don't forget to include a key!